



## INVESTIGATION OF ROCKFALL HAZARDS IN UNDERGROUND MINES AND DEVELOPMENT OF A PREDICTIVE MODEL

<sup>1</sup>Dr. B. Kiran Kumar, <sup>2</sup>Damarla Sai Kamalnadh, <sup>3</sup>Avvaru Rakesh, <sup>4</sup>Alla Venkata Lokesh Reddy, <sup>5</sup>Govindu Vishnu Vardhan

<sup>1</sup>Professor, Dept ELECTRONICS AND COMMUNICATION ENGINEERING, St. Ann's College of Engineering and Technology, Nayunipalli (V), Vetapalem (M), Chirala, Bapatla Dist, Andhra Pradesh – 523187, India

<sup>2,3,4,5</sup>U. G Student, Dept ELECTRONICS AND COMMUNICATION ENGINEERING, St. Ann's College of Engineering and Technology, Nayunipalli (V), Vetapalem (M), Chirala, Bapatla Dist, Andhra Pradesh – 523187, India

### ABSTRACT

The project aims to design a safety system for underground mine workers. Underground mining presents significant safety challenges due to hazardous environmental conditions, structural instability, and the risk of accidents. A comprehensive Underground Mining Safety Monitoring and Alerting System is crucial to protect miners' lives and improve operational efficiency. This system integrates advanced sensors to monitor key parameters, including gas concentrations, temperature, humidity, seismic activity, and water levels. Wearable devices track the location and health metrics of miners, providing real-time visibility of personnel. A wireless communication network transmits data to a central monitoring system, where

potential hazards are identified and alerts are triggered through audible, visual, and mobile notifications. The system's automated response features further enhance safety by initiating preventative actions. The underground mine safety monitoring and alerting system is a comprehensive solution designed to improve safety, minimize accidents, and enhance operational efficiency in underground mines.

### INTRODUCTION

The underground mine safety monitoring and alerting system is an innovative solution designed to transform safety management in underground mines. By utilizing advanced technologies such as wireless sensor networks, real-time data analytics, and

automated alerting systems, this solution offers unmatched insight into the mine's safety status. The system continuously monitors critical environmental factors, including air quality, temperature, humidity, noise levels, and the location and health of personnel. Real-time data analytics algorithms process this information, identifying potential safety hazards and notifying both workers and management to take proactive measures, thereby preventing accidents. The mining industry remains one of the most hazardous globally, with underground mining presenting substantial risks due to environmental dangers, equipment malfunctions, and accidents. To address these challenges, a robust safety monitoring and alerting system is crucial. This system provides real-time capabilities to monitor conditions, reduce incidents, and improve operational efficiency, ensuring a safer and more effective underground mining environment.

### LITERATURE SURVEY

Barton, N., Lien, R., & Lunde, J. (1974). Engineering classification of rock masses for tunnel support design. *\*Rock Mechanics\**, 6(4), 189-236. Hoek, E., & Brown, E. T. (1980). An empirical strength criterion for

rock masses. *\*Journal of Geotechnical Engineering\**, 106(GT3), 1013-1035.

Jung, J., Kim, J., & Lee, J. (2016). Seismic monitoring and assessment of rock mass stability in underground mining environments. *\*Tunnelling and Underground Space Technology\**, 55, 69-79.

### EXISTING SYSTEM

Existing underground safety monitoring and alerting systems (USMAS) combine traditional Geotechnical monitoring tools with modern technologies to enhance safety in mining environments. These systems typically rely on various sensor types, communication networks, data analysis platforms, and alerting mechanisms to provide real-time hazard detection and response capabilities. Seismic sensors and accelerometers are commonly used to monitor ground movements and detect potential rockfalls, with systems like Microseismic Monitoring Systems (MMS) enabling early warnings by tracking vibrations and stress changes in the rock mass. Gas detection systems, including both portable and fixed devices, monitor methane and other hazardous gases, with real-time alerts sent to operators when dangerous levels are detected, helping to prevent explosions and ensure ventilation.

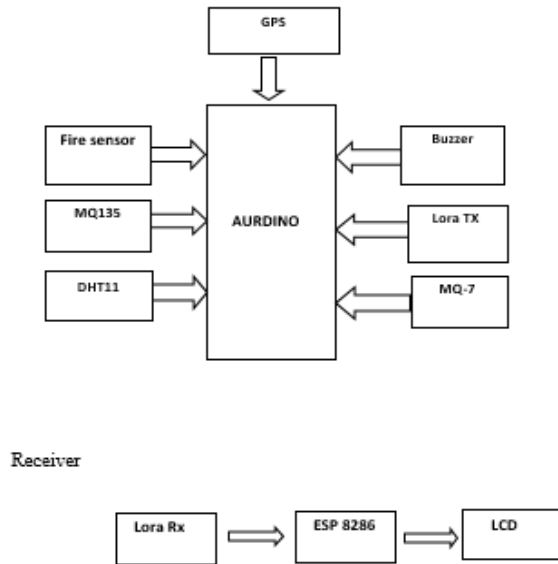
Environmental and structural monitoring systems, such as Geo Monitoring, track conditions like temperature, humidity, and air pressure, ensuring that both the mine's stability and air quality remain safe for workers. Communication systems, such as Real-Time Communication Networks (RTCN), are integrated into these systems to relay hazard alerts via wireless or RF-based networks, providing audible alarms or direct notifications to workers' devices, enabling quick responses. Furthermore, predictive models are increasingly used to forecast safety risks by analysing historical and real-time data.

### **PROPOSED SYSTEM**

The proposed underground safety monitoring and alerting system aims to significantly improve mine safety by integrating advanced sensor technologies, predictive analytics, and real-time communication networks. The system will utilize seismic sensors to monitor ground movements, gas detectors to track hazardous gases like methane and carbon monoxide, and environmental sensors to measure temperature, humidity, and air quality throughout the mine. These sensors will be linked to a robust underground communication network, such as LoRa, ensuring continuous data transmission.

Predictive analytics, driven by machine learning algorithms, will process both historical and real-time data to anticipate potential hazards, such as gas leaks. By analyzing patterns in seismic activity, rock mass stability, and mining operations, the system can identify high-risk areas and trigger proactive measures, like modifying mining methods or reinforcing tunnel supports. Real-time alerts will be sent to operators and workers through mobile devices or wearable safety equipment, providing immediate notifications of imminent dangers. Additionally, the system will track the locations of personnel underground. Over time, the system will continuously enhance its predictive accuracy by learning from incoming data, making it a dynamic and adaptive tool for ensuring safety.

### **BLOCK DIAGRAM**



A regulator circuit maintains a stable DC output and eliminates voltage ripples, even when the input voltage varies or the output load changes. This voltage regulation is commonly accomplished using popular voltage regulators.

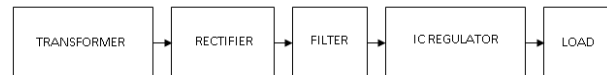


Fig:2

## HARDWARE COMPONENTS

### POWER SUPPLY:

The power supply section is responsible for providing a stable +5V to power the components. The IC LM7805 is used to regulate and supply a constant +5V output. The AC voltage, usually 220V, is first supplied to a transformer, which reduces it to the required level. This lower AC voltage is then sent through a diode rectifier to convert it into a full-wave rectified voltage. A capacitor filters the rectified voltage, producing a DC output. Nevertheless, there might still be some ripple or slight variations in the AC voltage in the final DC.

### TRANSFORMER

Transformers change the voltage of AC electricity with minimal power loss. They function exclusively with AC, This is one of the reasons alternating current is used to supply mains electricity.

Step-down transformers reduce voltage, and step-up transformers increase it. To lower the high mains voltage (230V in India) to a safer, more manageable level, a step-down transformer is used in the majority of power supplies.


### ESP32 MICROCONTROLLER

The ESP32 is a flexible and affordable micro-controller created by Espressif Systems, providing built-in Wi-Fi and Bluetooth capabilities. It is equipped with a dual-core processor based on the Tensilica Xtensa LX6

architecture, capable of clock speeds up to 240 MHz, making it perfect for applications that demand high processing power, efficient connectivity, and low power usage. The ESP32 features a variety of digital and analog input/output (I/O) pins, enabling easy integration with sensors, actuators, and other electronic components. It is commonly programmed using the Arduino IDE, which simplifies development and provides access to a wide range of libraries and strong community support.

### **FIRE SENSOR:**

Mostly used in flame detection applications, like flame alarms, a flame sensor is a device that is extremely sensitive to ordinary light. It detects light wavelengths within the range of 760 nm to 1100 nm, typically emitted by flames. Due to its sensitivity to high temperatures, The sensor should be positioned at a safe distance from the flame, capable of detecting flames from up to 100 cm away with a detection angle of 60°. It can provide either an analog or digital output signal. Flame sensors are frequently utilized in applications such as fire-fighting robots and flame alarm systems.



### **GPS (GLOBAL POSITIONING SYSTEM)**

The Global Positioning System (GPS) is a space-enabled radio navigation system based in the United States that provides civilian users worldwide with continuous, dependable positioning, navigation, and timing services at no cost. Anybody with a GPS receiver can access location and time data, and the system gives an infinite number of users access to precise location and time data, day or night, and anywhere in the world.



GPS satellites transmit signals from space, which are received and decoded by GPS receivers. These receivers then calculate and provide three-dimensional location

information (latitude, longitude, and altitude), along with the precise time.

### **Buzzer:**

A buzzer or beeper is an audio signaling device that may be mechanical, electromechanical, or piezoelectric (commonly called piezo). These devices are frequently used in applications such as alarm systems, timers, and offering feedback for user interactions like mouse clicks or keystrokes.



There are two common types of buzzers available. The first is a simple buzzer, which produces a continuous "Beeeeeeppp..." sound when powered. The second type, known as a ready made buzzer, is bulkier and emits a "Beep. Beep. Beep." sound due to an internal oscillating circuit. The simple buzzer, as shown here, is more widely used because it can be easily customized with additional circuits to fit various applications.

### **GAS SENSOR:**

This sensor is ideal for detecting dangerous LPG leaks in environments such as cars,


service stations, or storage tanks. It can be seamlessly integrated into an alarm system to trigger audible alerts or provide visual indicators of LPG concentration. With excellent sensitivity and a fast response time, the sensor is capable of detecting not only LPG but also iso-butane, propane, LNG, and cigarette smoke.



The human nose contains 400 different types of scent receptors, allowing us to sense approximately 1 trillion odors. However, many individuals find it difficult to identify the type or concentration of gases in the air, which is where gas sensors play a crucial role. These sensors are essential for measuring the concentration of toxic gases, ensuring system safety, and providing warnings against potential threats. The human nose contains 400 different types of scent receptors, allowing us to sense approximately 1 trillion odors. However, many individuals find it difficult to identify the type or concentration of gases in the air, which is where gas sensors play a crucial role. These sensors are frequently used in devices for detecting gas leaks and

monitoring air quality in industries, offices, and other settings.

### **DHT11**



The purpose of this sensor is to monitor changes in humidity in agricultural environments. This digital sensor calculates the percentage of humidity. Both a standalone sensor and a module are available for the DHT11 humidity and temperature sensor. The main distinction between the sensor and the module is that the latter has a power-on LED and a pull-up resistor. The DHT11 is a relative humidity sensor that uses a capacitive sensor to measure humidity and a thermistor to measure temperature to determine the ambient air conditions.

### **LIQUID CRYSTAL DISPLAY(LCD):**



A common electronic display module used in many different applications is the LCD (Liquid Crystal Display) screen. The 16-by-2

LCD screen, For a number of reasons, LCDs—a simple and popular module—are preferred over seven-segment and other multi-segment LEDs. Unlike seven-segment displays, they are inexpensive, simple to program, and capable of displaying animations, special and customized characters, and more.

Two lines of 16 characters each can be displayed on a 16x2 LCD. A 5 x 7 pixel grid is used to form each character. The Command Register and the Data Register are the two registers on the LCD. The LCD's instructions, including those for initialization, screen clearing, cursor placement, and display control, are stored in the Command Register.

### **SOFTWARE:**

The Arduino Integrated Development Environment (IDE) is a software platform that includes a text editor for writing code, a message area, a text console, a toolbar with buttons for common actions, and a set of menus. It allows users to upload programs to Arduino and Genuino boards, facilitating communication and program execution on these devices.

Sketches are programs made in the Arduino IDE. The text editor is used to write these

sketches, which are then saved as files with the .ino extension. The editor has tools for text search and replacement, cutting, and pasting. During the saving and exporting process, the message area shows any errors and offers feedback. The IDE's output, including error messages and other information, is displayed in the console. The chosen board and serial port are shown in the lower-right corner. The toolbar contains buttons to create, open, and save sketches, access the serial monitor, and verify and upload code.

## **LORA**

LoRa (Long Range) TX refers to the transmitter module in a LoRa communication system, designed to wirelessly transmit data over long distances. It utilizes LoRa technology, which operates on chirp spread spectrum modulation to enable efficient and long-range communication.

LoRa (Long Range) RX refers to the receiver module in a LoRa communication system. It is designed to receive and decode data transmitted over long distances using LoRa technology, which utilizes chirp spread spectrum modulation for efficient, long-range communication. This module ensures the reliable reception of data, even in challenging environments with low power consumption.

LoRa (Long Range) TX refers to the transmitter module in a LoRa communication system. It is designed to wirelessly transmit data over long distances using LoRa technology, which utilizes chirp spread spectrum modulation for efficient and long-range communication. This module enables reliable data transmission even in environments with limited connectivity, ensuring low power consumption and high range capabilities.

## **CONCLUSION**

The system can proactively forecast potential hazards, such as rockfalls and gas leaks, enabling timely interventions that safeguard workers and minimize operational disruptions. Its capacity to continuously enhance predictive accuracy through data-driven learning further boosts its long-term effectiveness. While challenges like sensor reliability and data integration in harsh underground conditions persist, the proposed system has the potential to greatly improve mine safety, reduce accidents, and foster a safer work environment. With further development and deployment, it could become a crucial tool for ensuring the ongoing safety and sustainability of underground mining operations.

The underground mine safety monitoring and alerting system is an all-encompassing solution aimed at improving safety, minimizing accidents, and boosting operational efficiency in underground mining operations. It combines advanced sensors, wireless communication networks, and data analytics to offer real-time monitoring and alert notifications. Environmental sensors continuously monitor critical parameters such as air quality, temperature, humidity, and noise levels. Simultaneously, personnel tracking systems utilizing RFID, GPS, or Wi-Fi technologies ensure the precise tracking of workers' locations within the mine.

## REFERENCES

- [1] PRASAD, D. (03 2022). ANALYSIS ON APPLICATIONS OF AN IOT BASED SDN SMART HEALTH MONITORING SYSTEM. *International Journal of Early Childhood Special Education (INT-JECS)*.
- [2] Barton, N., Lien, R., & Lunde, J. (1974). Engineering classification of rock mass for tunnel support design. *\*Rock Mechanics\**, 6(4), 189-236.
- [3] Hoek, E., & Brown, E. T. (1980). An empirical strength criterion for rock masses. *\*Journal of Geotechnical Engineering\**, 106(GT3), 1013-1035.
- [4] Jung, J., Kim, J., & Lee, J. (2016). Seismic monitoring and assessment of rock mass stability in underground mining environments. *\*Tunnelling and Underground Space Technology\**, 55, 69-79.
- [5] Guo, X., Sun, Y., & Zhang, X. (2017). Utilization of wireless sensor networks for safety monitoring in underground mines. *\*International Journal of Mining Science and Technology\**, 27(3), 475-480.
- [6] Ghaffari, M., Zarei, H., & Pour Rahimian, M. (2020). Applying machine learning for predicting rockfall hazards in underground mines. *\*Journal of Rock Mechanics and Geotechnical Engineering\**, 12(2), 315-323.
- [7] Rojas, E. R., Robles, J. J., & Rojo, L. A. (2019). Merging geotechnical and environmental monitoring data in underground mining operations. *\*International Journal of Environmental Science and Technology\**, 16(10), 5735-5747.